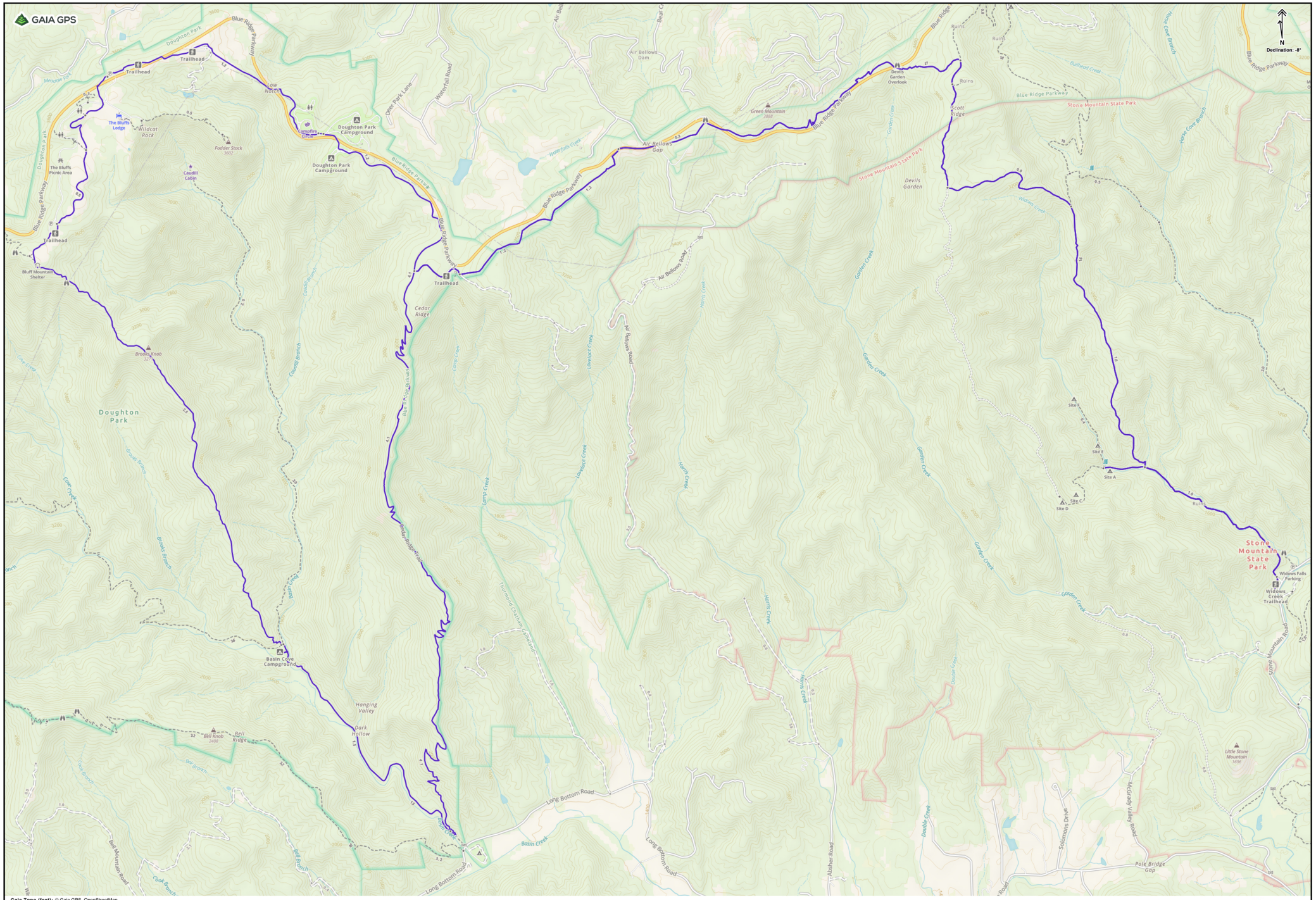

Gaia Topo (feet): © Gaia GPS, OpenStreetMap

2000 ft

Web Mercator | EPSG: 3857

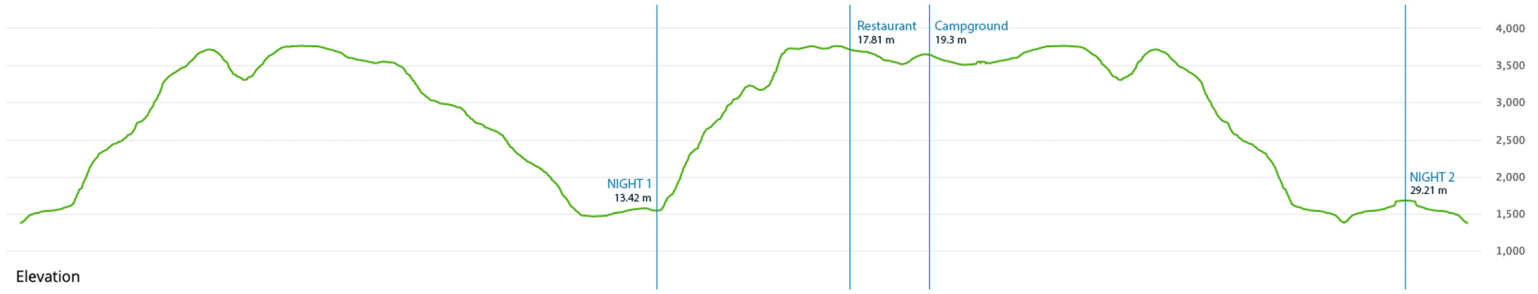

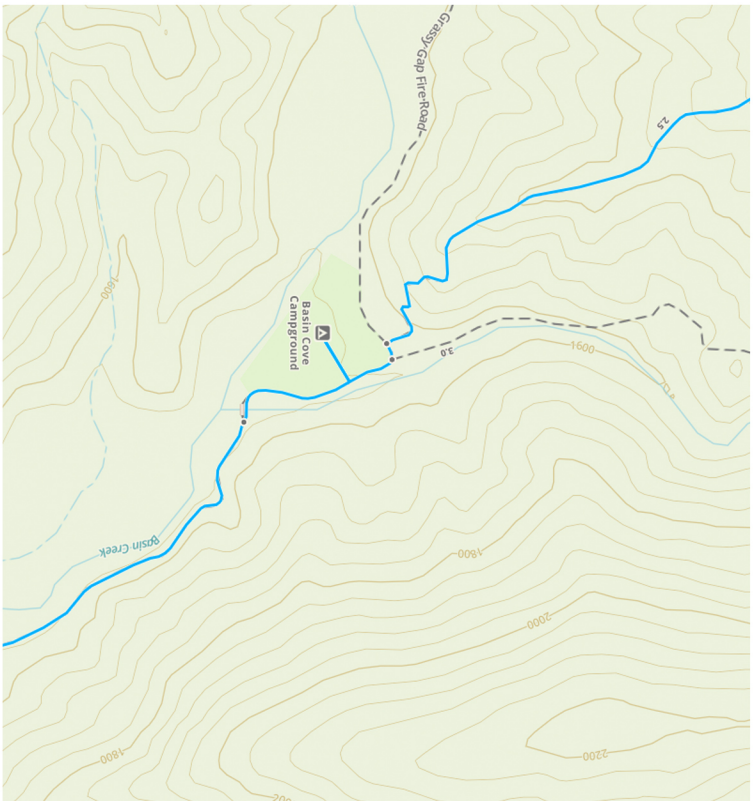

Location	Distance (leg)	Gain (leg)	Loss (leg)	Distance (overall)	Gain (overall)	Loss (overall)	Day	Start Time	Duration	Clock Time Pace: 2 mph
Widows Creek TH to MST Int via Widows Creek Trail	1.00	375	-109	1.00	375	-109	Friday	10:30:00 AM	0:30:00	11:00:00 AM
MST Int to Unnamed Trail Int	1.58	1179	-16	2.58	1554	-125	Friday	11:00:00 AM	0:47:24	11:47:24 AM
Unnamed Trail Int to Unnamed Trail Int (Ruins)	0.80	724	-0	3.38	2278	-125	Friday	11:47:24 AM	0:24:00	12:11:24 PM
Unnamed Trail (Ruins) to MST Int	0.72	261	-100	4.10	2539	-225	Friday	12:11:24 PM	0:21:36	12:33:00 PM
MST Int to Cedar Ridge Trail Int	3.50	713	-855	7.60	3252	-1080	Friday	12:33:00 PM	1:45:00	2:18:00 PM
Cedar Ridge Trail Int to Grassy Gap FR Int	4.22	218	-2295	11.82	3470	-3375	Friday	2:18:00 PM	2:06:36	4:24:36 PM
Grassy Gap FR Int to Camp 1 (Basin Cove)	1.60	244	-148	13.42	3714	-3523	Friday	4:24:36 PM	0:48:00	5:12:36 PM
Day & Overall Mileage Sub-Total:	**13.42**	**3,714**	**-3523**	**13.42**	**3714**	**-3523**			**6:42:36**	
Camp 1 to MST Int via Bluff Ridge Trail	2.80	2392	-235	16.22	6106	-3758	Saturday	8:00:00 AM	1:24:00	9:24:00 AM
MST Int to Bluffs Restaurant	1.38	237	-256	17.60	6343	-4014	Saturday	9:24:00 AM	0:41:24	10:05:24 AM
Bluffs Restaurant to Cedar Ridge Trail Int	2.78	347	-534	20.38	6690	-4548	Saturday	10:05:24 AM	1:23:24	11:28:48 AM
Cedar Ridge Trail Int to Unnamed Ruins Trail Int	3.39	879	-753	23.77	7569	-5301	Saturday	11:28:48 AM	1:41:42	1:10:30 PM
Ruins Trail Int to Unnamed Trail Int	0.87	144	-299	24.64	7713	-5600	Saturday	1:10:30 PM	0:26:06	1:36:36 PM
Unnamed Trail Int to MST Int	0.87	2	-740	25.51	7715	-6340	Saturday	1:36:36 PM	0:26:06	2:02:42 PM
MST Int to Widows Creek Trail Int	1.50	5	-1149	27.01	7720	-7489	Saturday	2:02:42 PM	0:45:00	2:47:42 PM
Widows Creek Trail Int to Trailhead Kiosk	1.00	104	-374	28.01	7824	-7863	Saturday	2:47:42 PM	0:30:00	3:17:42 PM
Trailhead Kiosk to MST Int via Widows Creek Trail	1.00	374	-104	29.01	8198	-7967	Saturday	3:17:42 PM	0:30:00	3:47:42 PM
MST Int to Backpack Campsites (Camp 2)	0.20	42	-10	29.21	8240	-7977	Saturday	3:47:42 PM	0:06:00	3:53:42 PM
Day & Overall Mileage Sub-Total:	**15.79**	**4,526**	**-4454**	**29.21**	**8,240**	**-7977**			**7:53:42**	
Camp 2 to MST/Widows Creek Int	0.20	10	-42	29.41	8250	-8019	Sunday	8:00:00 AM	0:06:00	8:06:00 AM
Widows Creek Int to Trailhead via Widows Creek Trail	1.00	104	-374	30.41	8354	-8393	Sunday	8:06:00 AM	0:30:00	8:36:00 AM
Day & Overall Mileage Sub-Total:	**1.20**	**114**	**-416**	**30.41**	**8,354**	**-8393**			**0:36:00**	
Grand Totals:	***30.41***	***8,354***	***-8393***					**15:12:18**	**Pace:**	**2.0**