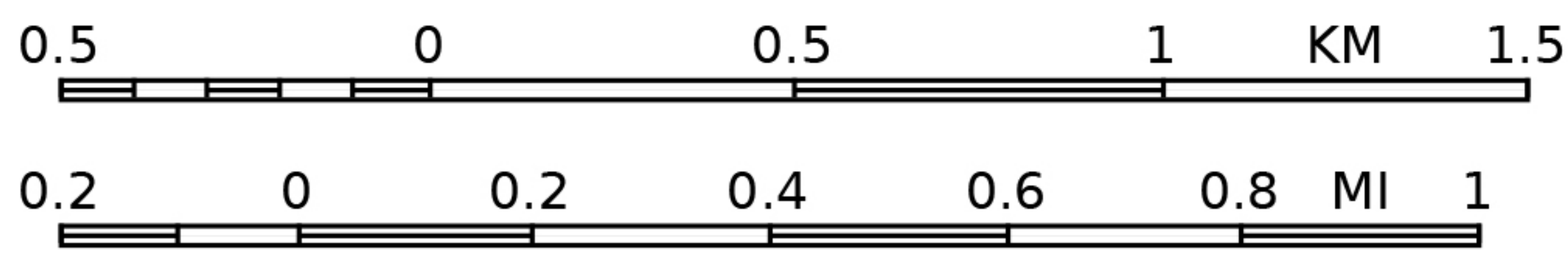
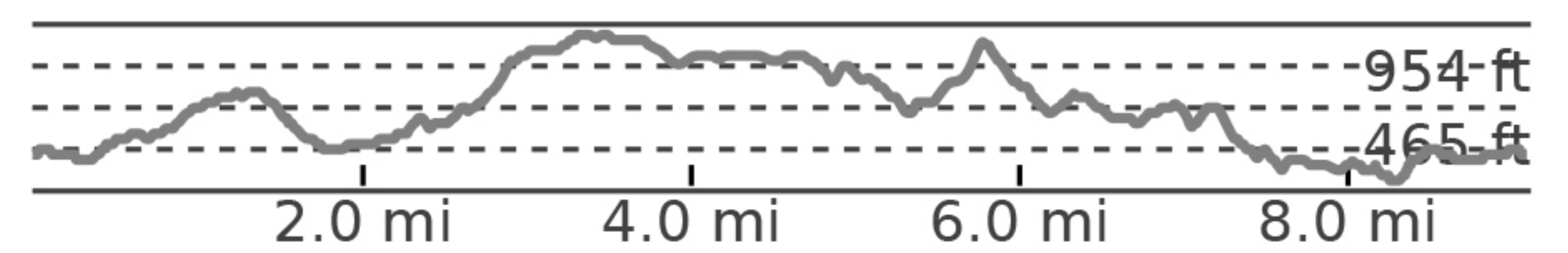


8.6°W
3/13/19



Scale 1:25000 Datum WGS84



Sunrise/Sunset

Sat, Mar 16, Sunrise (7:02AM) 7:28AM, Sunset 7:28PM (7:53PM)
Sun, Mar 17, Sunrise (7:01AM) 7:26AM, Sunset 7:28PM (7:54PM)

Spurs

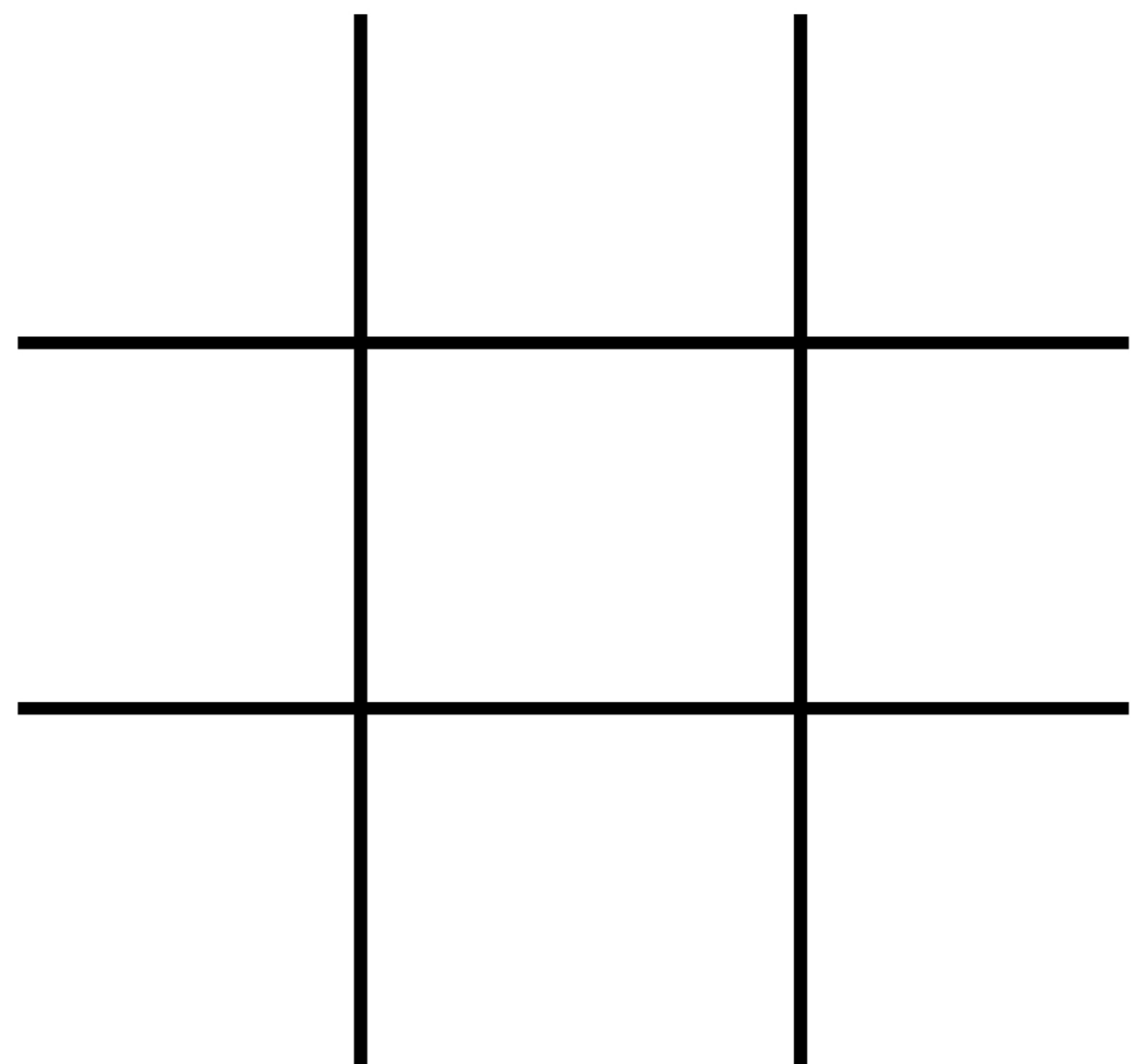
Shortcut Trail: 1.1 mi | +196' -32' (0.85 mi from camp +24/-202)
Camp Four Trail: 0.4 mi | +123' -4' (1.28 mi from camp +73/-266)

| Location | Distance (leg) | Gain (leg) | Loss (leg) | Distance (overall) | Gain (overall) | Loss (overall) | Day | Start Time | Duration | Clock Time Pace: 1.5 mph |
|---|----------------|------------|-------------|--------------------|----------------|----------------|----------|----------------|------------------|-----------------------------|
| Robbins Branch Th to RB Tr/Cooper Mtn | 0.34 | 0 | -23 | 0.34 | 0 | -23 | Saturday | 3:00:00 PM | 0:13:36 | 3:13:36 PM |
| L/E on RB Tr to Thornburg Tr int | 1.22 | 184 | -85 | 1.56 | 184 | -108 | Saturday | 3:13:36 PM | 0:48:48 | 4:02:24 PM |
| RB Tr to Birkhead Mtn Tr Int | 1.42 | 281 | -78 | 2.98 | 465 | -186 | Saturday | 4:02:24 PM | 0:56:48 | 4:59:12 PM |
| Birkhead Mtn Tr to Camp 3 Tr Int | 0.78 | 54 | -12 | 3.76 | 519 | -198 | Saturday | 4:59:12 PM | 0:31:12 | 5:30:24 PM |
| Camp 3 Trail to Campsite | 1.10 | 31 | -112 | 4.86 | 550 | -310 | Saturday | 4:59:12 PM | 0:44:00 | 5:43:12 PM |
| Day & Overall Mileage Sub-Total: | 4.86 | 550 | -310 | | 550 | -310 | | | 3:14:24 | |
| Campsite to Camp 5/Birkhead Mtn Tr | 0.92 | 186 | -122 | 5.78 | 736 | -432 | Sunday | 9:00:00 AM | 0:36:48 | 9:36:48 AM |
| Birkhead Mtn Tr to Hannah's Creek Tr | 1.62 | 112 | -367 | 7.40 | 848 | -799 | Sunday | 9:36:48 AM | 1:04:48 | 10:41:36 AM |
| Hannah's Creek Tr to Cooper Mtn | 1.13 | 97 | -115 | 8.53 | 945 | -914 | Sunday | 10:41:36 AM | 0:45:12 | 11:26:48 AM |
| Cooper Mtn Tr to Robbins Branch Tr | 0.20 | 0 | -27 | 8.73 | 945 | -941 | Sunday | 11:26:48 AM | 0:08:00 | 11:34:48 AM |
| Robbins Branch Tr to Car | 0.36 | 18 | 0 | 9.09 | 963 | -941 | Sunday | 11:34:48 AM | 0:14:24 | 11:49:12 AM |
| Day & Overall Mileage Sub-Total: | 4.23 | 413 | -631 | | 963 | -941 | | | 2:49:12 | |
| Grand Totals: | 9.09 | 963 | -941 | | | | | 6:03:36 | Pace: 1.5 | |



Uwharrie Ranger District
 District Ranger Michael Spisak
 789 NC 24/27 East
 Troy, NC 27371
 (910) 576-6391
 uwharrie@fs.fed.us

Sunrise/Sunset
 Sat, Mar 16, Sunrise (7:02AM) 7:28AM, Sunset 7:28PM (7:53PM)
 Sun, Mar 17, Sunrise (7:01AM) 7:26AM, Sunset 7:28PM (7:54PM)



Military Alphabet

| | | | |
|-------------|--------------|-------------|-------------|
| A - Alpha | H - Hotel | O - Oscar | V - Victor |
| B - Bravo | I - India | P - Papa | W - Whiskey |
| C - Charlie | J - Juliet | Q - Quebec | X - X-Ray |
| D - Delta | K - Kilo | R - Romeo | Y - Yankee |
| E - Echo | L - Lima | S - Sierra | Z - Zulu |
| F - Foxtrot | M - Mike | T - Tango | |
| G - Golf | N - November | U - Uniform | |