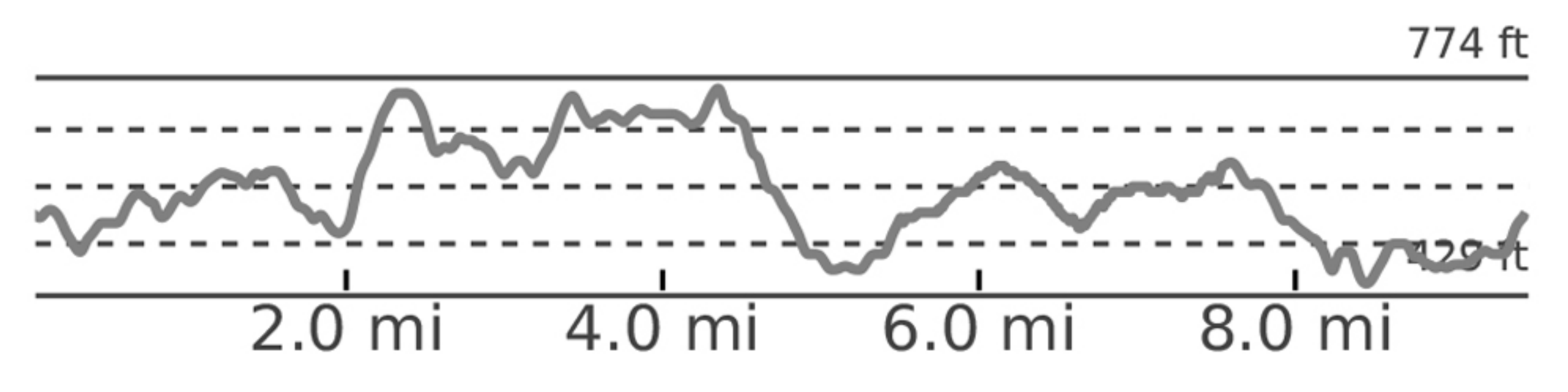
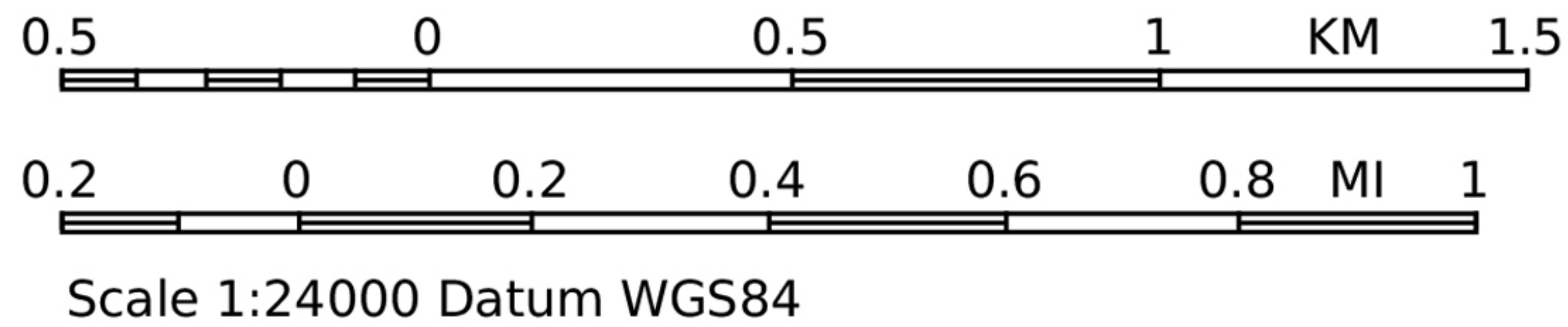
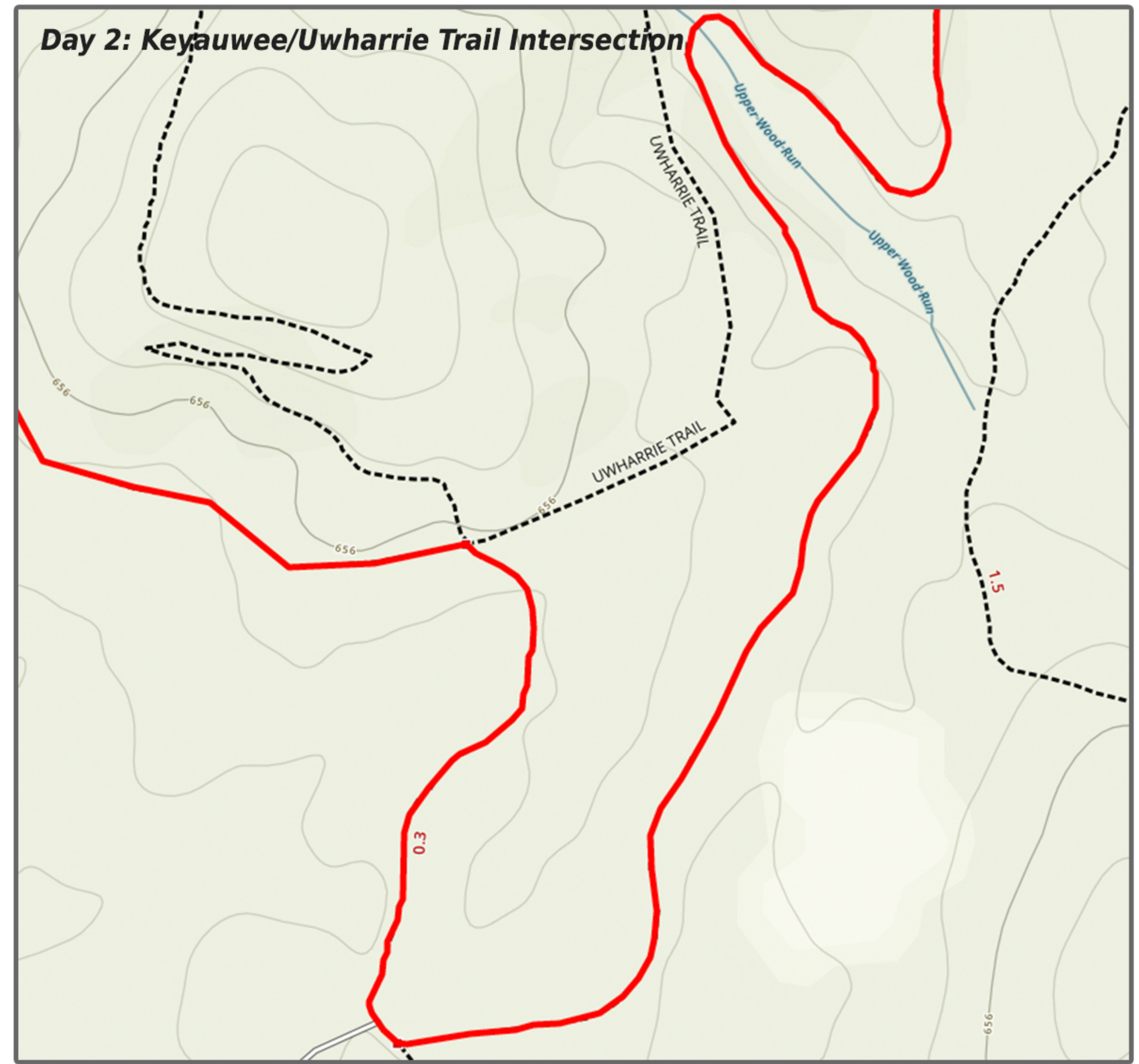
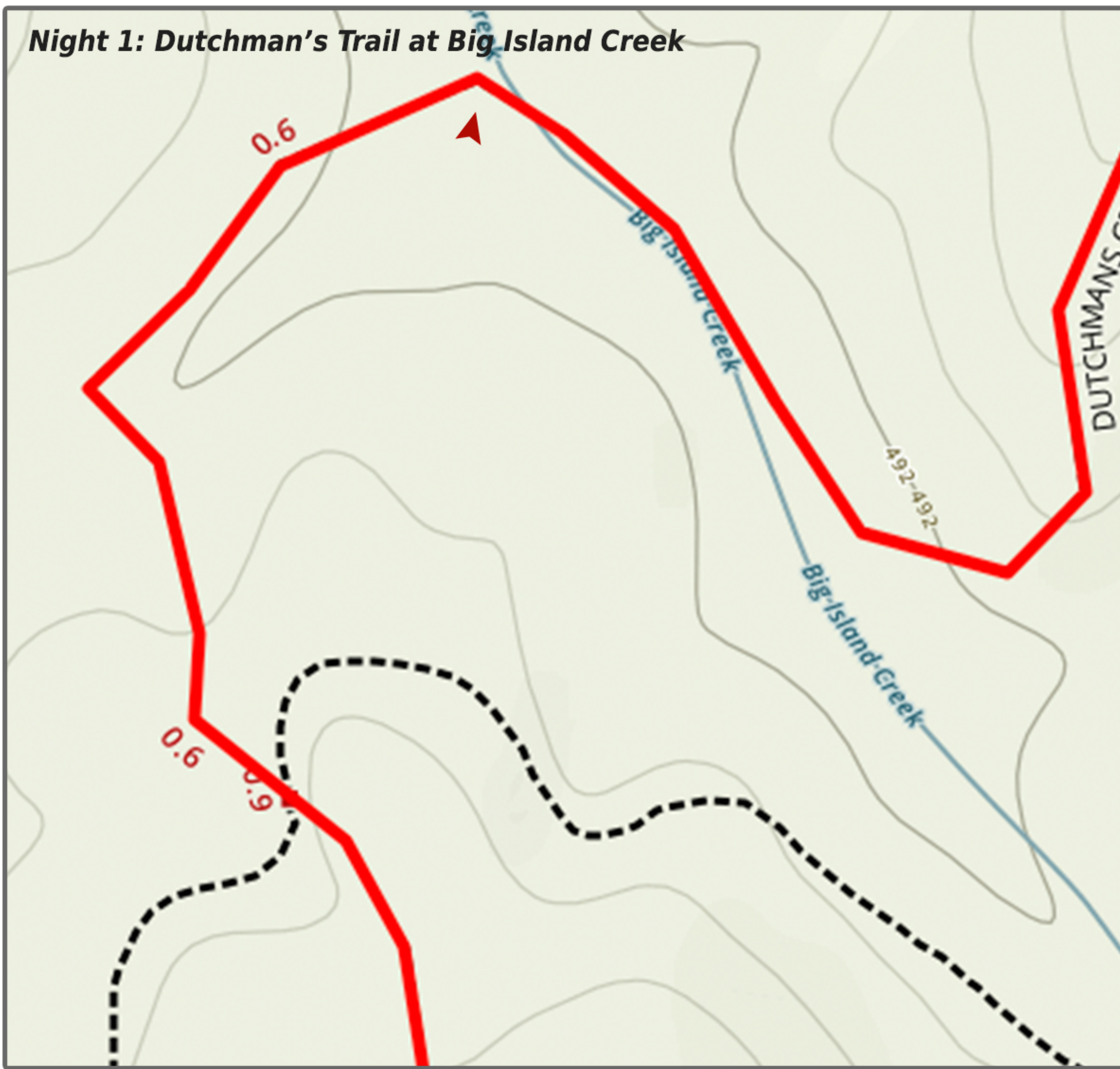
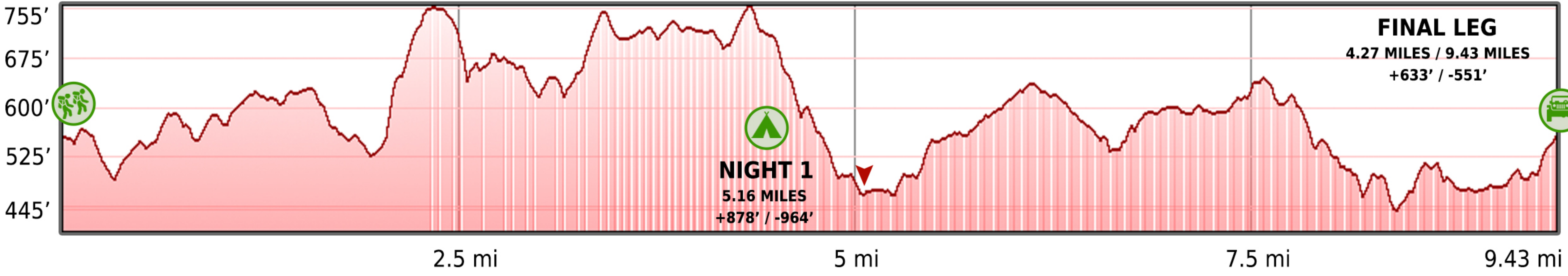


<b>Route (9.43 mi)</b>	
<b>Supertree (3.6 mi)</b>	
<b>Keyauwee (6.4 mi)</b>	
<b>Woodrun Tr (1.3 mi)</b>	
<b>White Tail (1.5 mi)</b>	
<b>Woodrun Rd</b>	

8.4°W  
3/28/18



Location	Distance (leg)	Gain (leg)	Loss (leg)	Distance (overall)	Gain (overall)	Loss (overall)	Day	Start Time	Duration	Clock Time Pace: 1 mph
Car to Supertree via Dutchman's	2.86	560	-456	2.86	560	-456	Thursday	12:00:00 PM	2:51:36	2:51:36 PM
Dutchman to Big Island Creek/camp	2.30	318	-508	5.16	878	-964	Thursday	2:51:36 PM	2:18:00	5:09:36 PM
<b>Day &amp; Overall Mileage Sub-Total:</b>	<b>5.16</b>	<b>878</b>	<b>-964</b>		<b>878</b>	<b>-964</b>			<b>5:09:36</b>	
Dutchman to Woodrun Gravel Road	0.35	90	-15	5.51	968	-979	Friday	10:00:00 AM	0:21:00	10:21:00 AM
Woodrun Road to Keyauwee Trail	1.72	197	-161	7.23	1165	-1140	Friday	10:21:00 AM	1:43:12	12:04:12 PM
Keyauwee Trail to Uwharrie Trail	0.30	54	-11	7.53	1219	-1151	Friday	12:04:12 PM	0:18:00	12:22:12 PM
Uwharrie Trail to car	1.90	282	-364	9.43	1501	-1515	Friday	12:22:12 PM	1:54:00	2:16:12 PM
<b>Day &amp; Overall Mileage Sub-Total:</b>	<b>4.27</b>	<b>623</b>	<b>-551</b>		<b>1,501</b>	<b>-1,515</b>			<b>4:16:12</b>	
<b>Grand Totals:</b>	<b>9.43</b>	<b>1,501</b>	<b>-1,515</b>					<b>9:25:48</b>	<b>Pace: 1.0</b>	



**Uwharrie Ranger District**  
District Ranger Michael Spisak  
789 NC 24/27 East  
Troy, NC 27371  
(910) 576-6391  
uwharrie@fs.fed.us

**Trail Markers**  
Uwharrie - White Blaze  
Dutchman - Yellow Blaze

**NOTE**  
Bathroom at Woodrun Rd  
at Supertree/Keyauwee

**Sunrise/Sunset**  
Thu, Apr 7, Sunrise 6:59AM, Sunset 7:45PM  
Fri, Apr 8, Sunrise 6:58AM, Sunset 7:45PM

**Water Sources**  
Dumas Creek at 2.02  
Clark's Creek 2.56  
Big Island Creek at 5.02  
Dutchman Creek at 6.85,  
Dutchman's Creek 9.05, 9.55  
Little Island Creek at 11.6 and 11.9  
Big Island Creek at 13.5 and 13.8  
Upper Wood Run Creek at 15.5 and 15.9